





HOW TO GET HERE

Paseo de La Habana

 138 Paseo de La Habana
Madrid
28036

 +34 914 52 12 00

 **Nearest Metro Station:** Colombia (L8 and L9); Cuzco (L10).
Nearest Train Station: Nuevos Ministerios.
Madrid-Barajas Airport connection.



From the Colombia Metro Station (6 min walk)

In the station, take the exit “Príncipe de Vergara impares”. Walk north along calle Príncipe de Vergara and turn left at the first street. Continue along calle Potosí 260m and turn right onto Paseo de La Habana. Continue walking and you will see the entrance to Ineco’s offices on the right. (There is also a second entrance on calle Víctor Andrés Belaunde).



From the Cuzco Metro Station (11 min walk)

Walk north along Paseo de la Castellana and turn right when you reach Av. de Alberto de Alcocer. Continue on Av. de Alberto de Alcocer and turn right at Paseo de La Habana. Walk for 150m and Ineco’s offices will be on the left.



From the Nuevos Ministerios Train Station (22 min walk)



From the station you can either take metro Line 8 to Colombia Station and follow the directions from there, or walk 22 minutes to the offices. Head south on Paseo de la Castellana towards calle Raimundo Fernández Villaverde. Turn left on calle Raimundo Fernández Villaverde and walk 45 meters, then continue 32 meters on calle Joaquín Costa. Turn left onto Paseo de la Castellana, walk straight and continue onto Paseo de La Habana. Cross the Plaza de Sagrados Corazones and continue walking on Paseo de la Habana until you reach number 138.



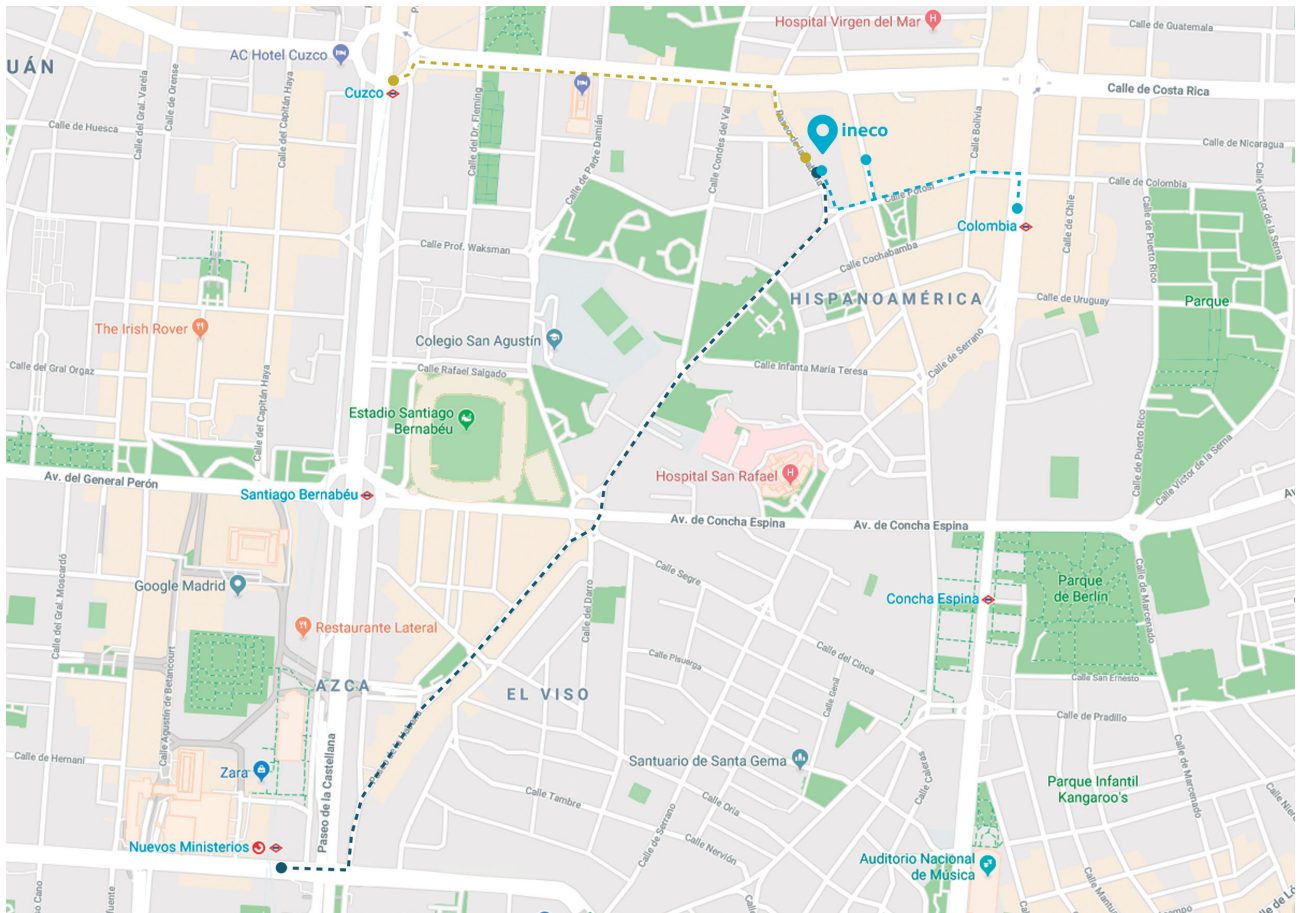
From Madrid-Barajas Airport (19 min metro)

Take Line 8 in the direction of Nuevos Ministerios. Get off at Colombia Station and follow the instructions above.

From Colombia Station

From Cuzco Station

From Nuevos Ministerios Train Station



Map courtesy of Google Maps